






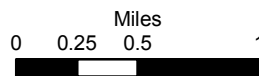
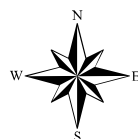


Legend


-  Ski Trail
-  Parking
-  Shelter
-  Snowmobile Trail
-  Public Road
-  Logging Roads
-  Water Body



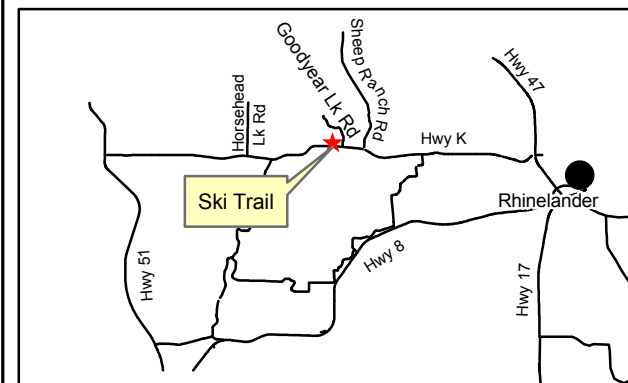
Parking is available north of Hwy K west of Goodyear Lk Rd, at the lot on Timber Lake Rd. west of the trail intersection and on Beaver Lk Rd at the north end of the trail. Please do not park on Timber Lk Rd.

Use trails at your own risk. Trail conditions may change without notice. Please stay on trails and obey directional signs. Please use courtesy when encountering other users. This map is intended for general use and is not to be used for navigational purposes.

CASSIAN TWO - WAY SKI TRAIL



Oneida County
Forestry and Parks Department
Box 400 - Courthouse
Rhinelander, WI 54501
(715)369-6140



The Cassian Two-Way Trail is located 5.5 miles west of Hwy 47 on Hwy K in Oneida County. The trail is 18 miles long (round trip). There is two way traffic so please keep to the right. The trail is groomed for tracked skiing only. Skill Level: Beginner to Intermediate.

Please stay on trails.
No pets allowed on trail.
No snowshoeing on ski trail

**A TRAIL PASS IS REQUIRED FOR ALL PERSONS
18 YEARS OF AGE OR OLDER.**

Trail passes are available at all trail heads or from the Oneida County Forestry Office and local businesses.