

# ONEIDA COUNTY FOREST-TIMBER SALE

## W. Sorden Sale

CMPT / STAND: 5/21, 7/7,8,9

SALE AREA: 85 ACRES (13 acres GTR/reserve)

DESCRIPTION: T35N R9E, Sec. 13 W1/2NW,  
Sec. 14 NE1/4, SENW

CONTRACT LENGTH: 3 YEARS

Scale: 4 inches = 1 mile

TRACT # 19-17


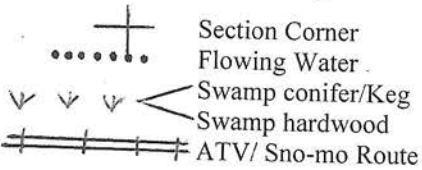
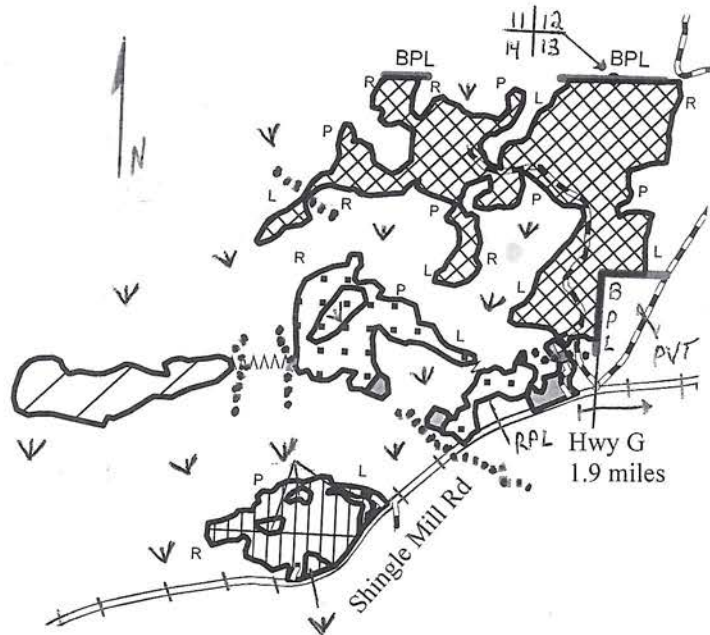
CONTRACT #

TOWNSHIP OF: Enterprise

CONTRACTOR:

DATE SOLD:

DATE COMPLETED:



4" TOP	EST. VOLUME	MIN BID
Mixed Hardwood *	990 T (~400 crds)	\$ 9.40 / Ton
Aspen	350 T (~160 crds)	\$ 9.40 / Ton
Balsam Fir	350 T (~165 crds)	\$ 3.70 / Ton

WHOLE TREE	EST. VOLUME	MIN/BID
Mixed Hardwood*	1365 T	\$ 6.82 / Ton
Aspen	490 T	\$ 6.71 / Ton
Balsam Fir	680 T	\$ 1.90 / Ton

EST. LOG VOLUMES	MIN/BID
Mixed Hwd Logs**	30 MBF \$120.00 / MBF
Sugar Maple Logs	8 MBF \$200.00 / MBF
Basswood Logs	12 MBF \$150.00 / MBF

\*Mixed Hwd Pulp--30%-Mh, 55%- Mr, 10%-Bw, 5%-Misc  
\*\* Mixed Hwd Logs--80%-Mr, 10%-Bw, 10%-Misc

### LEGEND

Wetland Rd. Needed		Select Cut Area (44 A)
Red Paint Line		Balsam Cut Area (8 A)
Blue Paint Line		Aspen Regen Area (10 A)
Green tree retention		Optional Select Cut (10 A)

### ADDITIONAL REGULATIONS:

- Within the aspen and select cut areas all ironwood and balsam fir 1" diameter and larger must be cut. Snags must remain standing unless they are a safety issue for the harvesting operation. Damage to residual regeneration must be minimized. Utilization is 100" to a 4" top or as bid as stated above for whole tree. If harvesting whole tree, every 10<sup>th</sup> tree top, the portion above the 4" standard pulpwood stick, must remain in the woods and evenly scattered over the sale area. No whole tree skidding.
- Within the Optional Select Cut Island Hardwood/ Balsam Fir harvest area: The winning contractor has the choice to harvest this area or not. If this area is thinned, stumpage payments, for this area, will be 50% of what is bid on the whole sale to help offset access difficulties. This area has not been selectively marked but will be if winning contractor decides to cut this area. These 10 acres of hardwood will be thinned by 50% or more along with harvesting all balsam fir. The stand averages ~35 cords of hardwood and fir per acre with an average of 1500 board feet of logs per acre. Total sale volume includes this Optional Island harvest volume. Access route has been paint line marked (closest distance).
- Within the Balsam Fir harvest area, harvest only balsam fir 1 pulp stick and larger. Do not cut any other trees. Year-round harvesting opportunity when the ground is sufficiently dry or frozen to prevent rutting.
- Within the select cut area all balsam fir, ironwood, 1" DBH and larger, and only those trees marked with orange marking paint will be harvested, regardless of merchantability. Do not cut aspen, pine, hemlock, cedar or spruce. Logging operations are restricted to the dates from July, 15<sup>TH</sup> through the following Spring Break Up, ~March 15 and only when the ground is dry enough or frozen to prevent rutting.
- Within the aspen regen area cut all aspen, white birch, maple, ash and balsam fir 1 inch and larger. Do not cut or damage other residual trees. Year-round harvesting opportunity when the ground is sufficiently dry or frozen to prevent rutting.
- Slash heights must be 2 ft. or less within 50' of Shingle Mill Rd. All slash must be pulled 15' behind the tree line along the Shingle Mill road. No other slash height restrictions.
- Any trees felled into the wetland areas either within the sale or adjacent to the sale must be pulled back onto high ground before limbing and bucking occurs. No equipment will be allowed to operate in any wet areas within or adjacent to the timber sale when the ground is not frozen.
- Landing sites and new roads must have County Forestry Dept approval. All roads and landings must be leveled and free of slash at the end of each harvest season and at sale completion. Bond money will not be returned until all trail rehabilitation is complete.
- Any trees felled across the blue paint line must be pulled back onto the County before they are limbed.
- The Shingle Mill Road is a Snowmobile & ATV route. The road must remain snow covered during the winter and if decking occurs on the road, decks must be kept far enough off of the road for safe travel. Cautionary signs will be placed on either end of the sale area.
- All items of the Oneida County Timber Sale Contract also apply.

EST: RHN DNR & CO. FORESTRY DEPT. 9/17